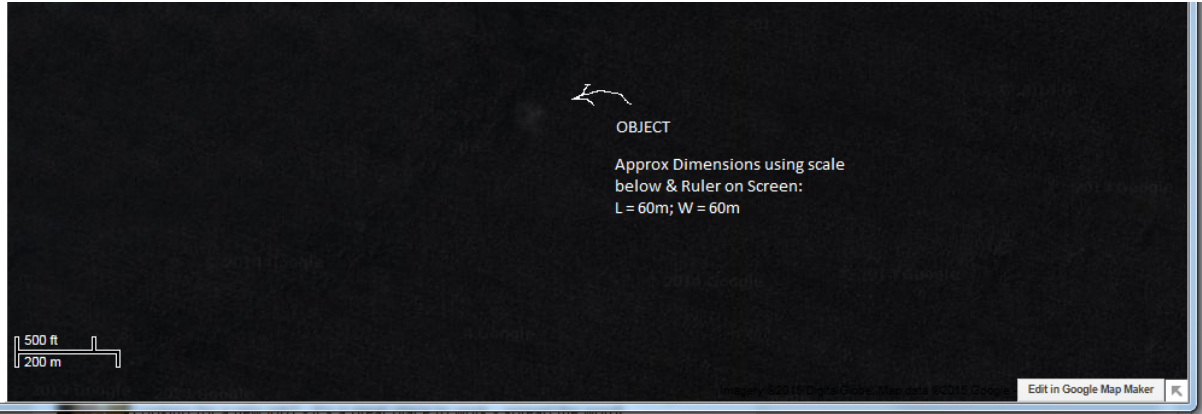


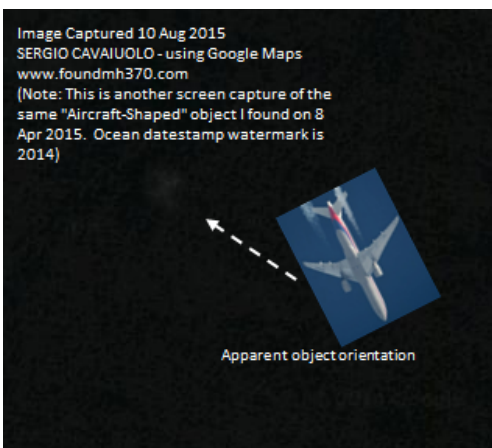
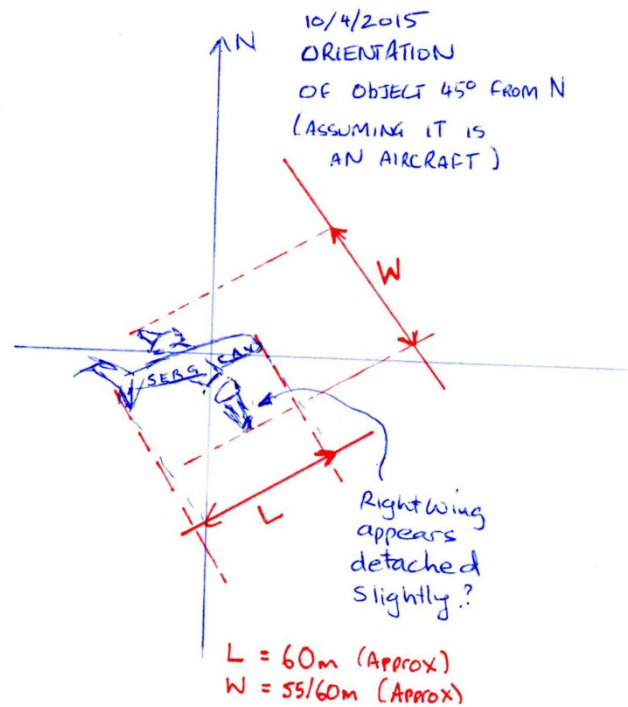
Last updated 16<sup>th</sup> August 2015  
 SERGIO CAVAIUOLO  
 Bachelor Of Engineering in Electronics, Systems Engineer  
 South Australia  
[www.foundMH370.com](http://www.foundMH370.com)



**Figure ES-1b Screen Capture – Google Maps Image showing Aircraft-Shaped Object scale/size and orientation (i):- nose to North-East.**

**Interpretation of apparent Aircraft Orientation**

The orientation of the “Aircraft-Shaped” object appears to be either: (i) nose of the aircraft pointing North-East (approx. 45 degrees) relative to map North (up) as per Fig ES-1b & the free hand sketch to the right; or (ii) nose of aircraft pointing South-East (approx. 135 degrees) as per the diagram below.



**Figure ES-1c: Aircraft Orientation – nose South-East**